

**NOTICE!!**

**These documents have been scanned!**

**Do not place un-scanned documents beneath this notice!**

**Do not remove this notice from this file!**

GPO Jacket No. 560-102  
Print Order 61540  
Rise Business Services, LLC  
Job=AZ15 5/1/2019



Box Number= AZ15012



Claim Begin-End: AMC440895-AMC440895

1 Initial Receipt



AZ15012-23

AMC440519-AMC441162





**United States Department of the Interior**  
**Bureau of Land Management**  
 DIV OF LANDS, MINRLS & ENERGY  
 ONE N CENTRAL AVE  
 PHOENIX, AZ 85004 -4427  
 Phone: 602-417-9200

Receipt

No: 3740559

<b>Transaction #:</b> 3846134	
<b>Date of Transaction:</b> 01/10/2017	
CUSTOMER:	
RAYMOND DECATOR 9203 HIGHWAY 5 S MOUNTAIN HOME, AR 72653-9593 US	

**ENTERED**  
 JAN 11 2017  
 BY: *Rdm*

LINE #	QTY	DESCRIPTION	REMARKS	UNIT PRICE	TOTAL
1	1.00	LOCATABLE MINERALS / MINING CLAIMS-NEW, UNADJUD, ONE OR MORE AUTH NOS / NEW MINING CLAIM PROCESSING FEE <b>CASES:</b> AMC440895/\$20.00		- n/a -	20.00
2	1.00	LOCATABLE MINERALS / MINING CLAIMS-NEW, UNADJUD, ONE OR MORE AUTH NOS / NEW MINING CLAIMS LOCATION FEE <b>CASES:</b> AMC440895/\$37.00		- n/a -	37.00
3	1.00	LOCATABLE MINERALS / MINING CLAIMS-NEW, UNADJUD, ONE OR MORE AUTH NOS / NEW MINING CLAIMS MAINTENANCE FEE <b>CASES:</b> AMC440895/\$155.00		- n/a -	155.00
<b>TOTAL:</b>					<b>\$212.00</b>

PAYMENT INFORMATION			
1	AMOUNT:	212.00	POSTMARKED: 01/04/2017
	TYPE:	CHECK	RECEIVED: 01/09/2017
	CHECK NO:	3975	
	NAME:	DECATOR, RAYMOND 9203 HIGHWAY 5 S MOUNTAIN HOME AR 72653-9593 US	

REMARKS

This receipt was generated by the automated BLM Collections and Billing System and is a paper representation of a portion of the official electronic record contained therein.



**NOTICE!!**

**These documents have been scanned!**

**Do not place un-scanned documents beneath this notice!**

**Do not remove this notice from this file!**

GPO Jacket No. 560-102  
Print Order 61540  
Rise Business Services, LLC  
Job=AZ15 5/1/2019



Box Number= AZ15012



Claim Begin-End: AMC440895-AMC440895

2 Correspondence



AZ15012-23

AMC440519-AMC441162



**NO  
DOCUMENTS  
FOUND**

NO DOCUMENTS FOUND  
NO DOCUMENTS FOUND



**NOTICE!!**

**These documents have been scanned!**

**Do not place un-scanned documents beneath this notice!**

**Do not remove this notice from this file!**

GPO Jacket No. 560-102  
Print Order 61540  
Rise Business Services, LLC  
Job=AZ15 5/1/2019



Box Number= AZ15012



Claim Begin-End: AMC440895-AMC440895

3 Transfers



AZ15012-23

AMC440519-AMC441162



**NO  
DOCUMENTS  
FOUND**

NO DOCUMENTS FOUND  
NO DOCUMENTS FOUND



**NOTICE!!**

**These documents have been scanned!**

**Do not place un-scanned documents beneath this notice!**

**Do not remove this notice from this file!**

GPO Jacket No. 560-102  
Print Order 61540  
Rise Business Services, LLC  
Job=AZ15 5/1/2019



Box Number= AZ15012



Claim Begin-End: AMC440895-AMC440895

4 Annual Filings



AZ15012-23

AMC440519-AMC441162



AMC 437114  
437454

UNITED STATES  
DEPARTMENT OF THE INTERIOR  
BUREAU OF LAND MANAGEMENT

MAINTENANCE FEE WAIVER CERTIFICATION

41  
Rum

FORM APPROVED 440895  
OMB NO. 1004-0114 446469  
Expires: January 31, 2020

SEE INSTRUCTIONS ON PAGE 2

- This small miner waiver is filed for the assessment year beginning on September 1, 2018 and ending on September 1, 2019
- The undersigned and all related parties owned ten or fewer mining claims, mill, or tunnel sites located and maintained on Federal lands in the United States of America on September 1, 2018
- The undersigned have performed the assessment work required by law for each mining claim listed prior to filing this waiver and understand that by filing this form, the undersigned must file an affidavit of assessment work with the Bureau of Land Management (BLM) by the December 30th following the filing of this waiver
- The undersigned understand that if the assessment work obligation has not yet come due under 30 U.S.C. 28 (for those claims in their first assessment year only), a notice of intent to hold reciting this condition must be recorded by the December 30th following the filing of this waiver
- The undersigned understand that mill and tunnel sites may also be listed on this waiver and be waived from payment of the maintenance fee, and that a notice of intent to hold for these sites is required to be filed with the BLM by the December 30th following the filing of this waiver
- The undersigned understand and acknowledge that pursuant to 43 U.S.C. 1212 and 18 U.S.C. 1001, the filing or recording of a false, fictitious, or fraudulent document with the BLM may result in a fine of up to \$250,000, a prison term not to exceed five years, or both.
- The mining claims, mill or tunnel sites for which this waiver from payment of the maintenance fees is requested are:

CLAIM OR SITE NAME	BLM RECORDATION SERIAL NUMBER
1. RC 1 ✓	437114
2. RC 2	437115
3. RC 3	437454
4. RC 4	437455
5. Gopher 9	440895
6. RC 5	446469
7.	
8.	
9.	
10.	

PHOENIX, ARIZONA  
2018 APR 26 P 1:44  
RECEIVED

The owner(s) (claimants) of the above mining claims and sites are:

RAYMOND DECATOR  
(Owner's Name - Please Print)  
P.O. Box 4975  
(Owner's Mailing Address)

Raymond Decator  
(Owner's Signature)  
QUARTZSITE AZ 85359  
(City) (State) (Zip Code)

RAYMOND DECATOR  
(Owner's Name - Please Print)  
P.O. Box 4975  
(Owner's Mailing Address)

Raymond Decator  
(Owner's Signature)  
QUARTZSITE AZ 85359  
(City) (State) (Zip Code)

RAYMOND DECATOR  
(Owner's Name - Please Print)  
P.O. Box 4975  
(Owner's Mailing Address)

Raymond Decator  
(Owner's Signature)  
QUARTZSITE AZ 85359  
(City) (State) (Zip Code)

RAYMOND DECATOR  
(Owner's Name - Please Print)  
P.O. BOX 4975  
(Owner's Mailing Address)

Raymond Decator  
(Owner's Signature)  
QUARTZSITE AZ 85359  
(City) (State) (Zip Code)

ENTERED  
SEP 07 2018  
BY: [Signature]

NW [Signature]

RAYMOND DECATOR  
(Owner's Name - Please Print)

Raymond Decator  
(Owner's Signature)

P.O. Box 4975  
(Owner's Mailing Address)

QUARTZ SITE  
(City)

AZ  
(State)

85359  
(Zip Code)

(Owner's Name - Please Print)

(Owner's Signature)

(Owner's Mailing Address)

(City)

(State)

(Zip Code)

(Owner's Name - Please Print)

(Owner's Signature)

(Owner's Mailing Address)

(City)

(State)

(Zip Code)

(Owner's Name - Please Print)

(Owner's Signature)

(Owner's Mailing Address)

(City)

(State)

(Zip Code)

2018 APR 26 PM 1:34  
RECEIVED

43 U.S.C. 1744 and 43 U.S.C. 1212 make it a crime for any person knowingly and willfully to make to any department or agency of the United States any false, fictitious or fraudulent statements or representations as to any matter within its jurisdiction.

INSTRUCTIONS

1. This certification is made under the provisions of 43 U.S.C. § 1744 and 30 U.S.C. § 28-28k and the regulations thereunder (43 CFR Part 3830).
2. The claimant(s) must fill in the dates in paragraph 1 for the beginning and ending of the assessment year for which this waiver is sought.
3. The claimant(s) must fill in the date in paragraph 2 for the beginning of the assessment year for which this waiver is sought.
4. All claim and site names and BLM serial numbers must be listed for the mining claims, mill sites, and tunnel sites for which the waiver is sought.
5. All owners of the mining claims, mill sites, and tunnel sites and their addresses must be given.
6. This waiver form must be signed by all the claimants or their designated agent, in original form. If an agent is designated, a notarized designation of agent signed by all of the claimants with proper address given, must be submitted with this waiver.
7. This form must be filed no later than September 1st for the upcoming assessment year in the BLM State Office where the mining claims or sites are recorded, or the waiver cannot be granted by the BLM. (Example: To obtain a waiver for the assessment year 2012, which begins on September 1, 2011, you must qualify for and file for a waiver no later than September 1, 2011, in the proper BLM State Office.)
8. For all mining claims which require assessment work, you must record an affidavit of labor on or before the December 30th immediately following the filing of this waiver. For all other mining claims or sites waived, you must record a notice of intent to hold on or before the December 30th immediately following the filing of this waiver.
9. Mill and tunnel sites may also be listed on this waiver and be waived from payment of the maintenance fee. A notice of intent to hold for these sites is required to be filed by the December 30th following the filing of this waiver.

FOR OFFICIAL USE ONLY



NOTICES

The Privacy Act and 43 CFR 2.223(d) require that you be furnished the following information in connection with the information requested by this form.

AUTHORITY: 30 U.S.C. 28f and 43 CFR part 3835 permit collection of the information requested by this form.

PRINCIPAL PURPOSE: The BLM will use the information you provide to verify that the owner(s) (claimants(s)) of a mining claim has/have complied with 30 U.S.C. 28f and 43 CFR part 3835 and is/are entitled to perform assessment work in lieu of paying the maintenance fee for the mining claims listed on this form.

ROUTINE USES: The BLM will only disclose this information in accordance with the provisions at 43 CFR 2.231(b) and (c).

EFFECT OF NOT PROVIDING INFORMATION: Disclosure of the requested information is required by 30 U.S.C. 28f and 43 CFR part 3835 for those claimants qualified to request the small miner waiver allowed. Failure to submit all the requested information or to complete this form will delay the BLM's processing of the form and may preclude the BLM's acceptance of the maintenance fee waiver request, which may result in forfeiture of the mining claim or site by the claimant.

The Paperwork Reduction Act requires us to inform you that:

The BLM collects this information to determine whether or not you are qualified for waiver of maintenance fees.

Submission of the requested information is necessary to obtain or retain a benefit.

You do not have to respond to this or any other Federal agency-sponsored information collection unless it displays a currently valid OMB control number.

BURDEN HOURS STATEMENT: Public reporting burden for this form is estimated to average 20 minutes per response, including the time for reviewing instructions, gathering and maintaining data, and completing and reviewing the form. You may submit comments regarding the burden estimate or any other aspect of this form to: U.S. Department of the Interior, Bureau of Land Management (1004-0114), Bureau Information Collection Clearance Officer (WO-630), Mail Stop 401 LS, 1849 C St., N.W., Washington, D.C. 20240.

BLM RECEIVED  
2010 APR 26 P 1:34  
PHOENIX, ARIZONA

RAYMOND DECATOR  
P.O. Box 4975  
Quartzsite AZ 85359-4975

PHOENIX AZ 852

23 APR 2018 PM 4 L



RECEIVED  
2018 APR 26 P 1:34  
PHOENIX, ARIZONA

B.L.M.  
1 NORTH CENTRAL AVE.  
SUITE 800  
PHOENIX, AZ 85004-4427  
85004-442700





CK 4042

2018-04-11 11:51 AM  
OFFICIAL RECORDS OF LA PAZ COUNTY, AZ  
RECORDING FEE \$15.00

437114

437454

440895

446469

When Recorded Return Document to:

RAYMOND DECATOR  
P.O. BOX 4975  
QUARTZSITE AZ 85359-4975

Check here if this is a change of address.

Telephone: 870-405-2159

E-mail address: RAY@DECATORCONSTRUCTION.COM

**AFFIDAVIT OF PERFORMANCE OF ANNUAL WORK**

1. State of Arizona, County of LAPAZ ss:

2. I (Name) RAYMOND DECATOR

3. Reside at (Address) #196 N WASHINGTON  
AVE QUARTZSITE


City QUARTZSITE County LAPAZ

State AZ Zip 85346 being duly sworn, depose and say that I am a citizen of the United States, more than eighteen years of age, and that all of the facts set forth in this affidavit, subject to the provisions and penalties of 18 U.S.C. 1001 pertaining to the filing of false, fictitious, or fraudulent statements with the United States, are true and correct according to the best of my knowledge, information and belief.

4. Owner's name and address (If not shown in Items 1-3 above). RAYMOND DECATOR  
P.O. BOX 4975 QUARTZSITE AZ 85359-4975

5. That I am personally acquainted with the mining claim(s). The work and improvements were made by and at the expense of the owner(s) of said claim(s). Said contiguous group of claims, listed on this document, are situated in the


\_\_\_\_\_ (optional) Mining District; \_\_\_\_\_ County, Arizona.



Line No.	AMC NUMBER	CLAIM/SITE NAME	COUNTY RECORDER DATA (If available)	TWP	RNG	SEC
1	437114	RC1	2016-00205	3N	20W	22
2	437115	RC2	2016-00548	3N	20W	22
3	437454	RC3	2016-00867	3N	20W	22
4	437455	RC4	2016-01042	3N	20W	22
5	440895	Gopher 9	2016-03796	3N	20W	14
6						

#4148759

Form: MCF108  
Revised July 2014  
Page 1 of 2



BLM  
Date  
Stamp

2018 APR 26 P 4:33

7							
8							
9							
10							

6. That between the dates starting at 12 o'clock noon on September 1, 20 17 and ending at 12 o'clock noon on September 1, 20 18 at least \$ 1000 dollars worth of work and improvements were done and performed upon said claim(s) or upon one or more of a contiguous group of claims for the benefit of all, wholly or partly outside of a contiguous group of claims for the benefit of all, not including the location work.


7. That the following persons were employed to perform the work and improvements described herein: RAYMOND DECATOR & Charles WEINHEIMER

8. That the work and improvements performed were: FILL HOLES & REPAIR CE CLAIM MARKERS

9. Dated: 4-11-18 Signature: Raymond Decator

SUBSCRIBED AND SWORN TO before me, a Notary Public, this 11 day of APRIL 2018

By: RAYMOND DECATOR  
Notary Public [Signature]  
My Commission Expires 02/02/20



Bureau of Land Management  
Arizona State Office  
[www.blm.gov/az](http://www.blm.gov/az)

No. of Claims: \_\_\_\_\_ x \$10 = \_\_\_\_\_  
Check No.: \_\_\_\_\_ Init. \_\_\_\_\_  
Receipt No.: \_\_\_\_\_  
For BLM Use Only



C-114042

BLM  
BUREAU OF LAND MANAGEMENT  
OFFICE OF THE DIRECTOR  
10-11-2014

**NOTICE OF INTENTION TO HOLD MINING CLAIMS/SITES**

When Recorded Return Document to:

RAYMOND DECATOR  
P.O. BOX 4975  
QUARTZSITE AZ. 85359-4975

BLM  
Date  
Stamp  
2010 APR 26 PM 1:33

Check here if this is a change of address.

Telephone: 870-405-2159

E-mail Address: RAY@DECATORCONSTRUCTION.COM

I (We) intend to hold the claims(s) and/or site(s) listed below for the calendar year 2014, and I (We) have filed or will file a Notice of Intent to Hold in the county where the claim (s) is located.

Reason for filing a Notice of Intent to Hold instead of an assessment work filing (check one):

- Maintenance fee was paid to maintain claim(s) during this assessment year.
- Mill or tunnel sites.
- Claim(s) was located during the current assessment year.
- BLM has deferred assessment work (attach copy of decision granting deferment, or pending petition for deferment including date petition was filed.)

Line No.	AMC NUMBER	CLAIM/SITE NAME	COUNTY RECORDER DATA (If available)	TWP	RNG	SEC
1	446469	RC-5	2A17-03227	3N	20W	15
2						
3						
4						
5						
6						
7						
8						
9						
10						

# 4148759

NOTICE OF INTENTION TO HOLD MINING CLAIMS/SITES  
page 2

BLM  
Date  
Stamp

2018 APR 26 P 1:34

1. State of Arizona, County of LAPAZ

2. I (Name) RAYMOND DECATOR

3. Reside at (Address) 196 N WASHINGTON AVE

City QUARTZSITE County LAPAZ State AZ Zip 85346 being duly sworn, depose and say that I am a citizen of the United States, more than eighteen years of age, that all of the facts set forth in this notice, subject to the provisions and penalties of 18 U.S.C. 1001 pertaining to the filing of false, fictitious, or fraudulent statements with the United States, are true and correct according to the best of my knowledge, information and belief.

4. Owner's name and address (If not shown in Items 1-3 above). RAYMOND DECATOR  
P.O. BOX. 4975 QUARTZSITE AZ. 85359-4975

5. Dated: 4-11-18 Signature: Raymond Decator

Bureau of Land Management  
Arizona State Office  
[www.blm.gov/az](http://www.blm.gov/az)

No. of Claims: \_\_\_\_\_ x \$10 = \_\_\_\_\_  
Check No: \_\_\_\_\_ Init. \_\_\_\_\_  
Receipt No.: \_\_\_\_\_  
For BLM Use Only

SUBSCRIBED AND SWORN TO BEFORE ME

THIS 11 DAY OF APRIL 2018

Laurie Thornbury  
NOTARY PUBLIC





RAYMOND DECATOR  
P.O. Box 4975  
Quartzsite, AZ 85359-4975

PHOENIX, AZ 852

23 APR 2018 PM 3 L



B.L.M.  
1 NORTH CENTRAL AVE  
SUITE 800  
PHOENIX, AZ 85004-4427

85004-442700



PHOENIX, ARIZONA

2018 APR 26 P 1:33

RECEIVED

**United States Department of the Interior**  
**Bureau of Land Management**  
 DIV OF LANDS, MINRLS & ENERGY  
 ONE N CENTRAL AVE  
 PHOENIX, AZ 85004 -4427  
 Phone: 602-417-9200

Receipt

No: 4148759

<b>Transaction #:</b> 4262752	
<b>Date of Transaction:</b> 04/27/2018	
<b>CUSTOMER:</b>	
RAYMOND DECATOR PO BOX 4975 QUARTZSITE, AZ 85359-4975 US	

LINE #	QTY	DESCRIPTION	REMARKS	UNIT PRICE	TOTAL
1	1.00	LOCATABLE MINERALS / MINING CLAIMS- NOT NEW-UNADJUD, ONE AUTH NO. ONLY / MINING CLAIM MONEY RECEIVED <b>CASES: AMC437114/\$60.00</b>	POL 2018/5 NOI 2018/1	- n/a -	60.00
<b>TOTAL:</b>					<b>\$60.00</b>

PAYMENT INFORMATION			
1	AMOUNT:	60.00	POSTMARKED: N/A
	TYPE:	CHECK	RECEIVED: 04/27/2018
	CHECK NO:	4042	
	NAME:	DECATOR, RAYMOND PO BOX 4975 QUARTZSITE AZ 85359-4975 US	

REMARKS

This receipt was generated by the automated BLM Collections and Billing System and is a paper representation of a portion of the official electronic record contained therein.



DEPARTMENT OF THE INTERIOR  
BUREAU OF LAND MANAGEMENT  
MAINTENANCE FEE WAIVER CERTIFICATION

18  
JMC

437114  
FORM APPROVED  
OMB NO. 1004-0114 4374  
Expires: October 31, 2016  
440895

SEE INSTRUCTIONS ON PAGE 2

1. This small miner waiver is filed for the assessment year beginning on September 1, 2017 and ending on September 1, 2018.
2. The undersigned and all related parties owned ten or fewer mining claims, mill, or tunnel sites located and maintained on Federal lands in the United States of America on September 1, 2017.
3. The undersigned have performed the assessment work required by law for each mining claim listed prior to filing this waiver and understand that by filing this form, the undersigned must file an affidavit of assessment work with the Bureau of Land Management (BLM) by the December 30th following the filing of this waiver.
4. The undersigned understand that if the assessment work obligation has not yet come due under 30 U.S.C. 28 (for those claims in their first assessment year only), a notice of intent to hold reciting this condition must be recorded by the December 30th following the filing of this waiver.
5. The undersigned understand that mill and tunnel sites may also be listed on this waiver and be waived from payment of the maintenance fee, and that a notice of intent to hold for these sites is required to be filed with the BLM by the December 30th following the filing of this waiver.
6. The undersigned understand and acknowledge that pursuant to 43 U.S.C. 1212 and 18 U.S.C. 1001, the filing or recording of a false, fictitious, or fraudulent document with the BLM may result in a fine of up to \$250,000, a prison term not to exceed five years, or both.
7. The mining claims, mill or tunnel sites for which this waiver from payment of the maintenance fees is requested are:

CLAIM OR SITE NAME	BLM RECORDATION SERIAL NUMBER
1. RC-1	AMC 437114
2. RC-2	AMC 437115
3. RC-3	AMC 437454
4. RC-4	AMC 437455
5. Gopher 9	AMC 440895
6.	
7.	
8.	
9.	
10.	

The owner(s) (claimants) of the above mining claims and sites are:

RAYMOND DECATOR ✓ Raymond Decator  
 (Owner's Name - Please Print) (Owner's Signature)  
 9203 HWY 5 SOUTH SALESVILLE AR 72653  
 (Owner's Mailing Address) (City) (State) (Zip Code)

(Owner's Name - Please Print) (Owner's Signature)  
 (Owner's Mailing Address) (City) (State) (Zip Code)

(Owner's Name - Please Print) (Owner's Signature)  
 (Owner's Mailing Address) (City) (State) (Zip Code)

(Owner's Name - Please Print) (Owner's Signature)  
 (Owner's Mailing Address) (City) (State) (Zip Code)

(Continued on page 2)

NW  
5CT

ENTERED  
AC 483  
SEP 01 2017  
BY: PB

PROCESSED IN ARIZONA  
2017 APR 17  
3:39

UNITED STATES DEPARTMENT OF THE INTERIOR  
BUREAU OF LAND MANAGEMENT

MC NATIONWIDE CLAIMANT LISTING  
September 01, 2017

Cust	AZ CLAIMANT	National Total
DECATOR RAYMOND 9203 HIGHWAY 5 S SALESVILLE, AR 72653-9593	5	5



DEPARTMENT OF THE INTERIOR  
BUREAU OF LAND MANAGEMENT  
**MAINTENANCE FEE WAIVER CERTIFICATION**

18  
*[Signature]*

437114  
FORM APPROVED  
OMB NO. 1004-0114 4371  
Expires: October 31, 2016  
440895

SEE INSTRUCTIONS ON PAGE 2

1. This small miner waiver is filed for the assessment year beginning on September 1, 2017 and ending on September 1, 2018.
2. The undersigned and all related parties owned ten or fewer mining claims, mill, or tunnel sites located and maintained on Federal lands in the United States of America on September 1, 2017.
3. The undersigned have performed the assessment work required by law for each mining claim listed prior to filing this waiver and understand that by filing this form the undersigned must file an affidavit of assessment work with the Bureau of Land Management (BLM) by the December 30th following the filing of this waiver.
4. The undersigned understand that if the assessment work obligation has not yet come due under 30 U.S.C. 28 (for those claims in their first assessment year only), a notice of intent to hold reciting this condition must be recorded by the December 30th following the filing of this waiver.
5. The undersigned understand that mill and tunnel sites may also be listed on this waiver and be waived from payment of the maintenance fee, and that a notice of intent to hold for these sites is required to be filed with the BLM by the December 30th following the filing of this waiver.
6. The undersigned understand and acknowledge that pursuant to 43 U.S.C. 1212 and 18 U.S.C. 1001, the filing or recording of a false, fictitious, or fraudulent document with the BLM may result in a fine of up to \$250,000, a prison term not to exceed five years, or both.
7. The mining claims, mill or tunnel sites for which this waiver from payment of the maintenance fees is requested are:

CLAIM OR SITE NAME	BLM RECORDATION SERIAL NUMBER
1. RC-1	AMC 437114
2. RC-2	AMC 437115
3. RC-3	AMC 437454
4. RC-4	AMC 437455
5. Gopher 9	AMC 440895
6.	
7.	
8.	
9.	
10.	

The owner(s) (claimants) of the above mining claims and sites are:

RAYMOND DECATOR *[Signature]*  
(Owner's Name - Please Print) (Owner's Signature)  
 9203 HWY 5 SOUTH SALESVILLE AR 72653  
(Owner's Mailing Address) (City) (State) (Zip Code)

(Owner's Name - Please Print) (Owner's Signature)  
(Owner's Mailing Address) (City) (State) (Zip Code)

(Owner's Name - Please Print) (Owner's Signature)  
(Owner's Mailing Address) (City) (State) (Zip Code)

(Owner's Name - Please Print) (Owner's Signature)  
(Owner's Mailing Address) (City) (State) (Zip Code)

(Continued on page 2)

NW  
5 CT

**ENTERED**  
AC 483  
SEP 11 2017  
BY: *[Signature]*

RECEIVED  
BLM, DEPT OF THE INTERIOR  
2017 APR 17 3:39  
TUCSON, ARIZONA

UNITED STATES DEPARTMENT OF THE INTERIOR  
BUREAU OF LAND MANAGEMENT

MC NATIONWIDE CLAIMANT LISTING  
September 01, 2017

Cust	AZ CLAIMANT	National Total
DECATOR RAYMOND 9203 HIGHWAY 5 S SALESVILLE, AR 72653-9593	5	5

440895

**NOTICE OF INTENTION TO HOLD MINING CLAIMS/SITES**

When Recorded Return Document to:

RAYMOND DECATOR  
9203 HWY 5 SOUTH  
SALESVILLE AR 72653

BLM  
Date  
Stamp

Check here if this is a change of address.

Telephone: 870-405-2159

E-mail Address: \_\_\_\_\_

I (We) intend to hold the claims(s) and/or site(s) listed below for the calendar year 2017, and I (We) have filed or will file a Notice of Intent to Hold in the county where the claim (s) is located.

Reason for filing a Notice of Intent to Hold instead of an assessment work filing (check one):

- Maintenance fee was paid to maintain claim(s) during this assessment year.
- Mill or tunnel sites.
- Claim(s) was located during the current assessment year.
- BLM has deferred assessment work (attach copy of decision granting deferment, or pending petition for deferment including date petition was filed.)

Line No.	AMC NUMBER	CLAIM/SITE NAME	COUNTY RECORDER DATA (If available)	TWP	RNG	SEC
1	440895	Gopher 9	2016-03796	3N	20W	14
2						
3						
4						
5						
6						
7						
8						
9						
10						

Form: MCF110  
Revised Jan.2006  
Page 1 of 2

**ENTERED**  
**APR 20 2017**  
BY: RAM



BLM  
Date  
Stamp

1. State of Arizona, County of LA PAZ
2. I (Name) Raymond Decator RAYMOND DECATOR
3. Reside at (Address) 9203 HWY 5 SOUTH  
City SALESVILLE County BAXTER State AR Zip 72653 being duly sworn, depose and say that I am a citizen of the United States, more than eighteen years of age, that all of the facts set forth in this notice, subject to the provisions and penalties of 18 U.S.C. 1001 pertaining to the filing of false, fictitious, or fraudulent statements with the United States, are true and correct according to the best of my knowledge, information and belief.
4. Owner's name and address (if not shown in Items 1-3 above). \_\_\_\_\_
5. Dated: 4-13-17 Signature: Raymond Decator

Bureau of Land Management  
Arizona State Office  
[www.az.blm.gov](http://www.az.blm.gov)

No. of Claims: <u>1</u> x \$10 = <u>10</u>
Check No: <u>3977</u> Init. <u>RDD</u>
Receipt No.: _____
For BLM Use Only

PHOENIX, ARIZONA  
2017 APR 17 03:40  
BLM RECEIVED  
Form: MCF110  
Revised Jan. 2006  
Page 2 of 2

**When Recorded Mail To:**

Name *RAYMOND DECATOR*  
Address *9203 HWY 5 SOUTH*  
City *SALEVILLE STAR* Zip *72653*

This area reserved for recorder use

**Document title** \_\_\_\_\_

PROCESSED  
2017 APR 17 P 3:39  
PHILIP A. WILSON

RAYMOND DECATOR  
9203 HWY 5 SOUTH  
SALESVILLES AR 72653



B.H.M

1 N Central Ave

Box 555

Phoenix, AZ 85004

PHOENIX, ARIZONA

2017 APR 17 P 3:39

RECEIVED  
FLM A STATION

650044414 COA1





**United States Department of the Interior**  
**Bureau of Land Management**  
 DIV OF LANDS, MINRLS & ENERGY  
 ONE N CENTRAL AVE  
 PHOENIX, AZ 85004 -4427  
 Phone: 602-417-9200

Receipt

No: 3811958

<b>Transaction #:</b> 3919784	
<b>Date of Transaction:</b> 04/18/2017	
<b>CUSTOMER:</b>	
RAYMOND DECATOR 9203 HIGHWAY 5 S MOUNTAIN HOME, AR 72653-9593 US	

LINE #	QTY	DESCRIPTION	REMARKS	UNIT PRICE	TOTAL
1	1.00	LOCATABLE MINERALS / MINING CLAIMS- NOT NEW-UNADJUD, ONE AUTH NO. ONLY / MINING CLAIM MONEY RECEIVED <b>CASES: AMC437114/\$50.00</b>	POL 2017/4 WAV NOI 2017/1	- n/a -	50.00
<b>TOTAL:</b>					<b>\$50.00</b>

PAYMENT INFORMATION				
1	AMOUNT:	40.00	POSTMARKED:	N/A
	TYPE:	CHECK	RECEIVED:	04/17/2017
	CHECK NO:	3976		
	NAME:	DECATOR, RAYMOND 9203 HIGHWAY 5 S MOUNTAIN HOME AR 72653-9593 US		
2	AMOUNT:	10.00	POSTMARKED:	N/A
	TYPE:	CHECK	RECEIVED:	04/17/2017
	CHECK NO:	3977		
	NAME:	DECATOR, RAYMOND 9203 HIGHWAY 5 S MOUNTAIN HOME AR 72653-9593 US		

<b>REMARKS</b>

This receipt was generated by the automated BLM Collections and Billing System and is a paper representation of a portion of the official electronic record contained therein.

**NOTICE!!**

**These documents have been scanned!**

**Do not place un-scanned documents beneath this notice!**

**Do not remove this notice from this file!**

GPO Jacket No. 560-102  
Print Order 61540  
Rise Business Services, LLC  
Job=AZ15 5/1/2019



Box Number= AZ15012



Claim Begin-End: AMC440895-AMC440895

5 Miscellaneous



AZ15012-23

AMC440519-AMC441162

**NO  
DOCUMENTS  
FOUND**

NO DOCUMENTS FOUND  
NO DOCUMENTS FOUND



**NOTICE!!**

**These documents have been scanned!**

**Do not place un-scanned documents beneath this notice!**

**Do not remove this notice from this file!**

GPO Jacket No. 560-102  
Print Order 61540  
Rise Business Services, LLC  
Job=AZ15 5/1/2019



Box Number= AZ15012



Claim Begin-End: AMC440895-AMC440895

6 Location Notices-Amendments and Supporting Documents



AZ15012-23

AMC440519-AMC441162



# MINING CLAIM STATUS REPORT

Data Entered: 01/11/17 Rmn

MTP Checked By: 01/11/17 Rmn  
GEO Checked By: 01/11/17 Rmn

LEAD SERIAL NUMBER: AMC 440895 thru AMC \_\_\_\_\_

### NUMBER OF CLAIMS & TYPE:

\_\_\_\_\_  
1  
\_\_\_\_\_  
\_\_\_\_\_  
\_\_\_\_\_  
\_\_\_\_\_

### CHARGES:

Processing Fee @ \$20 = \$ 20.00  
Location Fee @ \$37 = \$ 37.00  
Maintenance Fee @ \$155 = \$ 155.00  
Add'l Maint Fee for Assoc Placer = \$ \_\_\_\_\_  
**SUBTOTAL** \$ 212.00  
Other Fees \$ \_\_\_\_\_  
Other Fees \$ \_\_\_\_\_  
**TOTAL** \$ 212.00

TOTAL ACREAGE: 20 Per Claim  
(Placer Only)

NUMBER OF LOCATORS: 1

DOCUMENTS RECEIVED VIA : Over-the-Counter [ ] Mail [] TIMELY FILED: Yes [] No [ ]

LEGAL DESCRIPTION: T 3N R 20W SEC 14  
T \_\_\_\_\_ R \_\_\_\_\_ SEC \_\_\_\_\_  
T \_\_\_\_\_ R \_\_\_\_\_ SEC \_\_\_\_\_  
T \_\_\_\_\_ R \_\_\_\_\_ SEC \_\_\_\_\_  
T \_\_\_\_\_ R \_\_\_\_\_ SEC \_\_\_\_\_

BLM [ ] FOREST SERVICE [ ] \_\_\_\_\_ SUBJ TO PL 359: Yes [ ] No [ ]  
WILDERNESS AREA [ ] \_\_\_\_\_

SPLIT ESTATE: N/A [ ] SX [ ] PX [ ] OTHER [ ] \_\_\_\_\_  
SRHA [ ] Was proper Notice filed if located on SHRA Land? Yes [ ] No [ ]

### RECONVEYED MINERALS ON BLM LAND REQUIRE OPENING ORDER FROM 1944 TO 1993:

Open to Entry On \_\_\_\_\_ N/A [ ]

COMMENTS/STATUS: VOID [ ] PARTIALLY VOID [ ] PVT MINERALS [ ] WITHDRAWN LANDS [ ]  
OTHER [ ] \_\_\_\_\_

[ ] Claimant acknowledges that portions of the following claim(s) site(s) may be void or voidable.

Printed Name of Claimant \_\_\_\_\_ Signature of Claimant \_\_\_\_\_

\*\*\*\*\*FINAL ADJUDICATION\*\*\*\*\*

DATE 8/3/2017 INITIALS Rmn


A110440895

RAYMOND DECATOR  
9203 HY 5 SOUTH  
SALESVILLE AR 72653

2016 13796  
Page 1 of 1  
Requested by: Raymond Decator  
SHELLY D BAKER, RECORDER  
OFFICIAL RECORDS OF LA PAZ COUNTY, AZ  
10-25-2016 01:50 PM Recording Fee \$10.00

LOCATION NOTICE FOR PLACER MINING CLAIM

NOTICE IS HEREBY GIVEN that the GOPHER 9  
\_\_\_\_\_ placer mining claim has been located by  
RAYMOND DECATOR whose current mailing  
address is 9203 HY 5 SOUTH  
SALESVILLE AR. 72653



The general course of this claim is North to South and it is situated in  
LA PAZ County, Arizona.

This claim is 660 feet in length and 1320 feet in width. This claim runs from the  
location monument on which this location notice is posted approximately 660 feet in a SOUTH  
direction to the South end line and 1320 feet in a EAST direction to the EAST end line.  
This claim is marked by four monuments, one at each corner of the claim.

The location monument on which this notice is posted is situated within Section 14, Township  
3 N, Range 20 W, Gila Salt River Base and Meridian, Arizona. This claim encompasses  
portions of the following legal subdivision(s) if located by legal subdivision or the following quarter section (s),  
section (s), Township (s) and Range (s) S 1/2, SW 1/4, NE 1/4 Sec 14 T3N R20W  
\_\_\_\_\_, Gila Salt River Base and Meridian, Arizona.

The locality of this claim with reference to some natural object or permanent monument and additional  
information (if any) concerning its locality are as follows: \_\_\_\_\_

DATED AND POSTED on the ground this 21 day of OCT., 20 16.  
LOCATOR (s) Raymond Decator

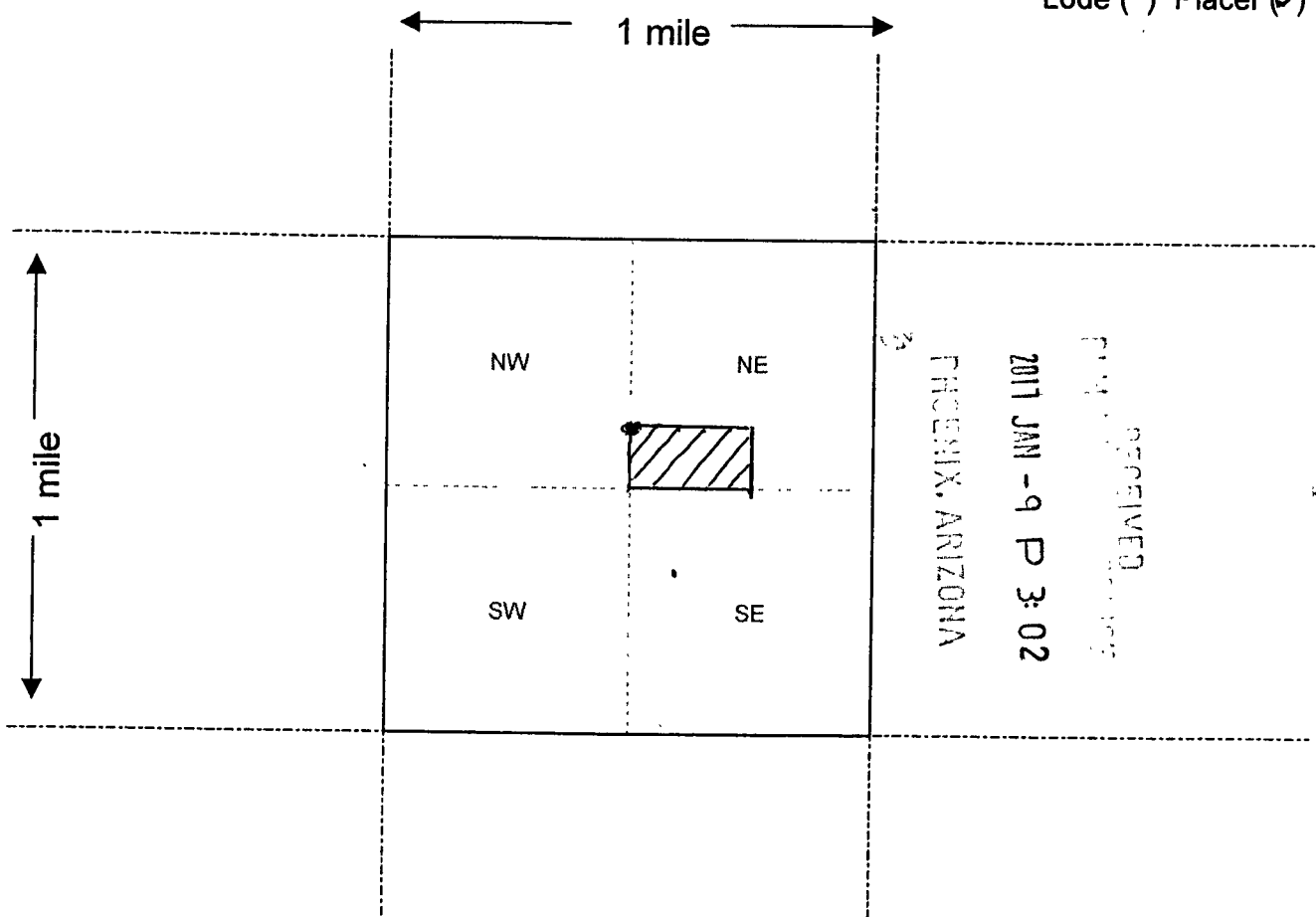
Form MCF102  
Revised July 2005

ATTCH 0895



**MINING CLAIM MAP**

Lode ( ) Placer (✓)



Scale : 1" = 2000 feet

1. The above map depicts the GOPHER 9 mining claim, which is located in Section (s) 14, Township 3 N, Range 20 W, Gila and Salt River Base and Meridian, HA PAZ County, Arizona.

2. The type of corner and location monuments used are as follows: 2x2 Wood

3. The bearings and distances in degrees and feet between claim corners are as depicted on the map.

Form MCF100a  
Revised July 2005

Input Parameters for Geographic Report with Land

System Id = CR

Admin State = AZ

Geo State =

Casetype Begins With

Case Disp Txt = AUTHORIZED, CANCELLED, EXPIRED, PENDING, REJECTED, RELINQUISHED, WITHDRAWN

Mer Twp Rng =

Section =

Mtrs = 14 0030N 0200W 014, 14 0030N 0200W 999

Commodity =

Commodity Txt =

Pending Org =

Pend Org Decode =

Total Rows Returned: 8

RUN TIME: 12:39 PM

UNITED STATES DEPARTMENT OF INTERIOR  
BUREAU OF LAND MANAGEMENT  
GEOGRAPHIC REPORT WITH LAND  
Sorted by Serial Number

RUN DATE: 01/11/2017

Page 1 of 3

Adm State: AZ

Serial Number: AZA 032508

Total Case Acres: 80.000

<u>Casetype</u>	<u>Case Disp</u>	14	0030N	0200W	<u>Sect</u>	<u>Sur Typ</u>	<u>Sur Num</u>	<u>Suff</u>	<u>Subdivision</u>	<u>Act Pend</u>
292802	PENDING				014	ALIQ			SW;	Y

Serial Number: AZA 033507

Total Case Acres: 4.990

<u>Casetype</u>	<u>Case Disp</u>	14	0030N	0200W	<u>Sect</u>	<u>Sur Typ</u>	<u>Sur Num</u>	<u>Suff</u>	<u>Subdivision</u>	<u>Act Pend</u>
380913	EXPIRED				014	ALIQ			SW;	Y

Serial Number: AZA 034553

Total Case Acres: 10.000

<u>Casetype</u>	<u>Case Disp</u>	14	0030N	0200W	<u>Sect</u>	<u>Sur Typ</u>	<u>Sur Num</u>	<u>Suff</u>	<u>Subdivision</u>	<u>Act Pend</u>
292006	PENDING				014	ALIQ			SE;	Y

Serial Number: AZA 035641

Total Case Acres: 1.000

<u>Casetype</u>	<u>Case Disp</u>	14	0030N	0200W	<u>Sect</u>	<u>Sur Typ</u>	<u>Sur Num</u>	<u>Suff</u>	<u>Subdivision</u>	<u>Act Pend</u>
380913	PENDING				014	ALIQ			SW;	Y

Serial Number: AZA 03571401

Total Case Acres: 1.000

<u>Casetype</u>	<u>Case Disp</u>	14	0030N	0200W	<u>Sect</u>	<u>Sur Typ</u>	<u>Sur Num</u>	<u>Suff</u>	<u>Subdivision</u>	<u>Act Pend</u>
281001	AUTHORIZED				014	FF			E2SW (WITHIN);	Y
						FF			NE (WITHIN);	Y
						FF			S2SE (WITHIN);	Y
						FF			SENW (WITHIN);	Y





RUN TIME: 12:39 PM

Adm State: AZ

UNITED STATES DEPARTMENT OF INTERIOR  
BUREAU OF LAND MANAGEMENT  
GEOGRAPHIC REPORT WITH LAND  
Sorted by Serial Number

RUN DATE: 01/11/2017

Page 3 of 3

380910 PENDING 014 ALIQ NE;  
ALIQ NW;  
ALIQ SE;

Serial Number: AZA 037075

Total Case Acres: 5.000

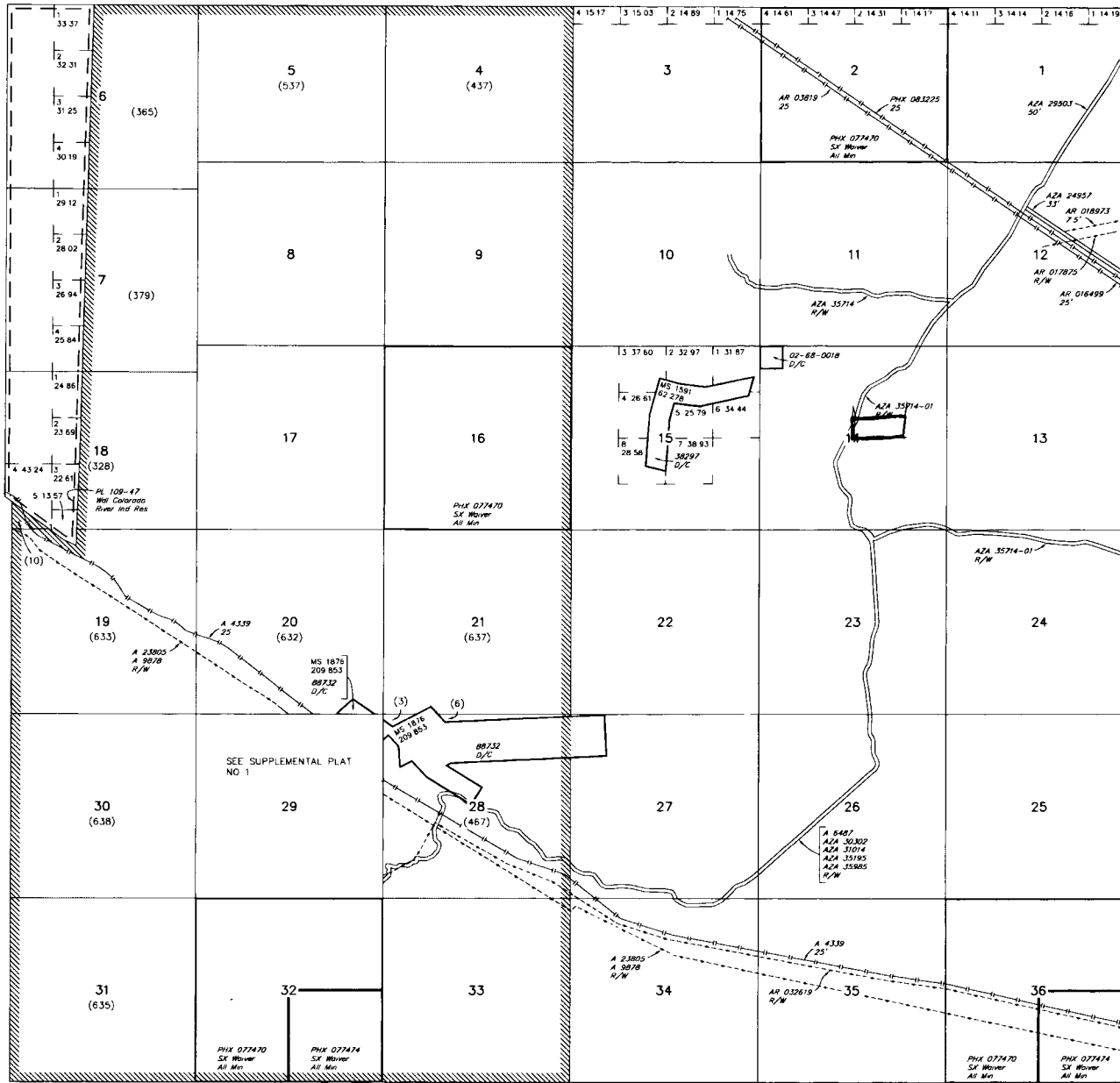
<u>Casetype</u>	<u>Case Disp</u>	14	0030N	0200W	<u>Sect</u>	<u>Sur Typ</u>	<u>Sur Num</u>	<u>Suff</u>	<u>Subdivision</u>	<u>Act Pend</u>
380913	PENDING				014	ALIQ			NW;	

# PARTIALLY SURVEYED TOWNSHIP 3 NORTH RANGE 20 WEST OF THE GILA AND SALT RIVER MERIDIAN, ARIZONA

PROTRACTION DIAGRAM NO 17 OFFICIALLY FILED 12/7/1959

LA PAZ COUNTY  
TUMA FIELD OFFICE

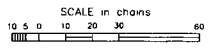
STATUS OF PUBLIC DOMAIN  
LAND AND MINERAL TITLES



INDEX TO SEGREGATED TRACTS				
RESURVEY TRACT NO	ORIGINAL SURVEY			
	T	R	SEC	SUBDIVISION

FOR ORDERS AFFECTING DISPOSAL OR USE OF UNIDENTIFIED LANDS WITHDRAWN FOR CLASSIFICATION, MINERALS, WATER AND/OR OTHER PUBLIC PURPOSES, REFER TO INDEX OF MISCELLANEOUS DOCUMENTS

- Grazing Dist No 2
- AZA 32361 R/W Communication Site Sec 28 W1/2SW1/4
- AZA 35195 R/W Communication Site Sec 29 E1/2SW1/4



**WARNING STATEMENT**  
This plot is the Bureau's Record of Title and should be used only as a graphic display of the township survey data. Record or Bureau do not reflect title changes which may have been effected by lateral movements of rivers or other bodies of water. Refer to the cadastre surveys for official survey information.

Lot Long 33 32'59"N  
114 16'08"W

CURRENT TO	NW	GSR Mer
2-10-2016	ACAD	T 3 N R 20 W



RAYMOND DECATOR  
9203 HAY 5 SOUTH  
SALES VILLES AR  
72653

BLM RECEIVE  
2017 JAN -9 P 3:01  
PHOENIX, ARIZONA

PHOENIX AZ 852

05 JAN 2017 PM 4 L



BUREAU OF LAND MANAGEMENT  
One NORTH CENTRAL AV. SUITE 800  
PHOENIX, AZ, 85004-4427

85004-442700

